



THE SITUATION REPORT

Ghotki, Sukkur, Khairpur, Sanghar, Mirpurkhas, Umerkot, Badin, Thatta Larkana, Kamber-Shadadkot, Jacobabad, Shikarpur and Kashmore



IN NUMBERS

- 455,037 Households affected in SRSO 08 Districts where assessment is continued.
- 2,548,207 population have been affected in Districts.
- 245 Human causality in SRSO districts. 103 children, 35 women, and 107 Men casualties
- 386,039 houses submerged
- 135,710 households have been internally displaced (IDPs).
- 116,65 houses have been demolished completely and above 0.3 million houses have been partially damaged

THE SITUATION

Homeless, displaced, devastated: People in Pakistan's flood-hit Sindh narrate tales of horror & loss

The Continuous rainfall has brought all the Sindh underwater and Heavy downpours resulting in floods in the second week of August have wreaked havoc in Sindh calamity affected districts total of 103 children, 35 women, and 107 Men casualties occurred along with 701 human injured and 345,89 Livestock death. The 116,65 houses have been demolished completely and above 0.3 million houses have been partially damaged and 135,710 households have been internally displaced (IDPs).

15,500 people lost everything and were displaced. In Sindh, as many as 0.3 million people in the districts are homeless, standing crops over 1.4 million acres have been destroyed, more than 386,039 houses were submerged and 245 people lost their lives due to the recent floods.

People have no hope of returning to their ancestral village and all are on a road surrounded by water, waiting to be rescued they are in immediate assistance of dry ration temporary latrines, animal vaccination, shelter, and medical camps.

People have lost their entire life's savings — gathered after years of sweat and blood — meant to get my children educated in the city because all people's homes are submerged in muddy water and almost 90% have been demolished.

In Sindh, this is the first time that heavy rainfall has compelled people to displace, washed away their houses and livestock, and infrastructure, and only left people with tears filling their eyes.

Extreme weather events driven by climate change are the reason behind the recent floods across Sindh some floods come from inland areas due to heavy downpours but others occur from the seaside due to sea-level rise, leading to destruction in coastal areas.

This time community is facing both types of floods. Most coastal areas are facing heavy floods due to high tides in the sea. This is connected with climate change because the global temperature is increasing day by day.

INITIAL RAPID ASSESSMENT (IRA) DETAILS ANALYSIS

District Name	No of Talukas Affected	No of Ucs Affected	No of Villages Affected	No of HHs Affected	No of Houses Affected	No of Livestock affected/ Death		Human Death/Injuries		Number of Migrated Households
						Affected	Death	Injuries	Death	
Thatta	4	41	1,292	77,770	17,942	2,958	542	467	12	30,744
Badin	5	27	999	36,549	13,007	1,951	342	186	29	3,902
Mirpurkhas	6	51	481	56,277	50,649	39,394	5,631	55	27	33,766
Umerkot	4	38	655	44,540	17,816	1,335	221	58	3	17,184
Khairpur	8	88	1,196	84,656	43,175	5,310	32,612	31	85	10,732
Sukkur	5	30	1,480	41,076	2,304	2,344	1,435	298	48	1,613
Ghotki	5	62	1,466	56,279	20,102	3,191	1,047	446	9	14,512
Sanghar	6	60	1,200	57,890	40,523	4,052	344	57	26	24,780
Total	43	397	8,769	455,037	205,518	60,536	42,174	1,597	239	137,234

Crops/Orchards												
Taluka	Cotton	Chilli	Tomato	Banana	Rice	Kharif Vegetables	Paan Leaves (Betal)	Date palm	Sugarcane	Banana	Lemon	Onion
Thatta	91%	100%	100%	16%	16%	73%	45%	-	-	-	-	100%
Badin	100%	100%	100%	0%	100%	100%	-	-	-	-	-	-
Mirpurkhas	95%	100%	100%	75%	55%	100%	-	-	-	-	-	100%
Umerkot	31%	19%	14%	5%	-	21%	9%	-	-	-	-	-
Khairpur	100%	-	-	100%	100%	100%	-	100%	100%	100%	100%	-
Sukkur	100%	-	-	-	39%	100%	-	-	-	0%	0%	-
Ghotki	100%	-	-	-	80%	100%	-	-	20%	50%	0%	-

Taluka	# Sheep Death	# Goats Death	# Camels Death	# Buffalo Death	# Donkey Death	# Cow Death	Total	Community Self Constructed Houses Damages/Demolished					
								District Name	No of HHs Affected	Partially Damaged		Completely Destroyed	
										1. Katcha	2. Paka	1. Katcha	2. Paka
Thatta	162	334	2	19	13	12	542	Thatta	77,770	17,942	156	78	18
Badin	176	166	-	-	-	-	342	Badin	36,549	15,481	37	95	43
Mirpurkhas	2,362	3,193	1	16	27	32	5,631	Mirpurkhas	56,277	46,147	2,814	5,628	563
Umerkot	78	92	1	21	9	20	221	Umerkot	44,540	17,816	45	36	14
Khairpur	2,176	30,374	-	38	5	19	32,612	Khairpur	84,656	33,862	164	179	23
Sukkur	397	743	-	45	2	248	1,435	Sukkur	41,076	1,509	407	531	217
Ghotki	223	470	-	65	9	280	1,047	Ghotki	56,279	13,608	398	758	298
Sanghar	98	158	1	21	11	55	344	Sanghar	57,890	41,560	5,689	2,905	280
Total	5,672	35,530	5	225	76	666	42,174	Total	455,037	187,926	9,708	10,209	1,456

Facilities Demolished or Damaged											
Taluka	Total Schools	Primary	Secondary	Higher Secondary	Total Health Facilities	BHU	Any Medical Hospital	Total Water Source Damages	Drinking Water Canal	Irrigation Canal	
Mirpurkhas	1.00	1.00	-	-	-	-	-	-	-	-	
Hussain Bux Marri	2.00	1.00	1.00	-	-	-	-	-	-	-	
Sindhri	-	-	-	-	-	-	-	-	-	-	
Shujabad	-	-	-	-	-	-	-	-	-	-	
Digri	-	-	-	-	-	-	-	-	-	-	
Jhudo	6.00	2.00	4.00	-	2.00	1.00	1.00	-	-	-	
Kot Ghulam Muhammad	4.00	3.00	1.00	-	1.00	1.00	-	-	-	-	
Total	13.00	7.00	6.00	-	3.00	2.00	1.00	-	-	-	

Taluka	Human Losses/Death	# Children	# Women	# Senior Citizen	# Men	Injured	Migration of HHs
Thatta	12	-	-	-	-	12	30,744
Badin	29	-	-	-	-	29	3,902
Mirpurkhas	27	9	11	-	-	7	33,766
Umerkot	3	-	-	-	-	3	17,184
Khairpur	85	22	27	-	-	36	10,732
Sukkur	48	17	12	-	-	19	1,613
Ghotki	9	-	2	-	-	7	14,512
Sanghar	26	7	8	-	-	11	24,780
Total	239	55	60	-	-	124	137,234

Note: The Data is updating on daily basis Still Survey is continued.

Situation Report

Major Talukas are underwater and Infrastructure is badly damaged and IDPs are settled in GoS Buildings



In Numbers

84,656 people were affected by floods and flash floods in all talukas of district Khairpur.

84 casualties and 31 people injured

285,66 people are in immediate need of shelter and food.

474,073 people have migrated from submerged villages and houses to roads and government camps/schools for survival.

The Situation

Monsoon Heavy Rain 2022 floods could take months to clean up, with 10,732 people displaced because continuous 5 days of rain has damaged roads, homes, crops, livestock death, and Human death, and forced more than 84,656 households have been affected. Weather forecaster-Pakistan Metrological Department data showed Khairpur had received well over 300mm in the past 24 hours.

Torrential rain has slammed all talukas of Khairpur for a second continuous straight day of rain, forcing hundreds to evacuate their homes and triggering road and school closures and landslips.

Dates Orchards'

The Date Palms garden and harvested dates have been destroyed 100% and cause a huge loss to growers, economy and local marketers.

Cotton and other Crops Damages

Due to heavy rain, the water standing in crops like cotton, banana, chili, and vegetables has been destroyed completely.

Submerged Taluka-Kotdij

Kot diji Talukas is 100% underwater and has damaged all possession, livestock and human casualties occurred.

Initial Rapid Assessment of Damages/Losses of Heavy Monsoon Rain, 2022 Details





Taluka	No of Ucs Affected	No of Villages Affected	No of HHs Affected	No of Houses damaged	No of Livestock affected/ Death		Human Death/Injuries		Number of Migrated Households
					Affected	Death	Injuries	Death	
Khairpur	13	338	12,506	6,378	1,501	5,002	4	33	560
Kingri	13	338	12,506	6,378	1,501	3,752	-	7	324
Gambat	10	260	9,620	4,906	1,154	3,848	3	9	962
Sobhdero	10	260	9,620	4,906	1,154	3,848	17	7	789
Kotdiji	13	338	12,506	6,378	1,501	5,002	2	14	4,877
Nara	6	156	5,772	2,944	693	2,309	-	3	980
Mirwah	13	338	12,506	6,378	1,501	5,002	1	6	1,560
Faiz Ganj	10	260	9,620	4,906	1,154	3,848	4	6	680
Total	88	1,196	84,656	43,175	5,310	32,612	31	85	10,732

Houses Damages/Demolished					
Taluka Name	No of HHs Affected	Partially Damaged		Completely Destroyed	
		1. Katcha	2. Paka	1. Katcha	2. Paka
Khairpur	12,506	6,253	25	16	3
Kingri	12,506	5,002	3	5	-
Gambat	9,620	3,848	24	13	2
Sobhdero	9,620	3,848	5	15	1
Kotdiji	12,506	7,504	61	34	4
Nara	5,772	2,309	3	15	0
Mirwah	12,506	5,002	8	21	4
Faiz Ganj	9,620	3,848	35	60	9
Tota	84,656	37,614	164	179	23

Crops/Orchards							
Taluka	Cotton	Date palm	Sugarcane	Banana	Lemon	Kharif Vegetables	Fodder
Khairpur	4,170	15,584	660	559	6	34	4
Kingri	7,645	7,792	3,520	1,118	19	43	7
Gambat	11,120	2,033	5,720	1,398	25	43	5
Sobhdero	13,205	2,033	4,620	839	93	64	7
Kotdiji	11,120	4,404	2,420	839	62	64	7
Nara	2,780	678	880	-	75	9	1
Mirwah	14,595	2,033	3,520	559	124	64	675
Faiz Ganj	9,860	2,033	2,420	280	218	85	9

Taluka	# Sheep Death	# Goats Death	# Camels Death	# Buffalo Death	# Donkey Death	# Cow Death	Total
Khairpur	150	1,005	-	13	1	2	5,002
Kingri	23	-	-	3	-	3	3,752
Gambat	16	13	-	6	-	3	3,848
Sobhdero	5	48	-	5	1	2	3,848
Kotdiji	159	6,780	-	4	-	3	5,002
Nara	780	459	-	1	-	3	2,309
Mirwah	983	14,509	-	2	1	-	5,002
Faiz Ganj	60	7,560	-	4	2	3	3,848
Total	2,176	30,374	-	38	5	19	32,612

Facilities Demolished or Damaged										
Taluka	Total Schools	Primary	Secondary	Higher Secondary	Total Health Facilities	BHU	Any Medical Hospital	Total Water Source Damages	Drinking Water Canal	Irrigation Canal
Khairpur	-	-	-	-	-	-	-	-	-	-
Kingri	-	-	-	-	-	-	-	-	-	-
Gambat	3	2	1	-	1	1	-	-	-	-
Sobhdero	2	1	1	-	-	-	-	-	-	-
Kotdiji	7	3	3	1	-	-	-	-	-	2
Nara	2	2	-	-	-	-	-	-	-	-
Mirwah	3	2	1	-	-	-	-	-	-	-
Faiz Ganj	1	1	-	-	-	-	-	-	-	-
Total	18	11	6	1	1	1	-	-	-	2



THE SITUATION ANALYSIS



Situation Analysis

Massive agriculture, livestock & shelter losses accrued at district Sanghar due to continuous rain and in earlier district Sanghar receive extensive from July 2022.

The current estimated 80% Cotton crop damaged which is main & major losses as district Sanghar is highest cotton producing district same time sugar-cane, banana, and other crops also badly affected.

Livestock is a major livelihood source of rural areas and which suffering a lot due to different viral & waterborne diseases, insufficient fodder & mosquitoes. Community shifting their livestock to the desert area. We found livestock dead bodies at the roadside and livestock mortality may increase in the current situation

The shelter is everything for human beings but unfortunately recent continuous rains cause the distraction of shelters especially mud made shelter distraction number raising in hours, and those peoples which living in lower areas their housing are under water and their shifted/ migrated to road side or nearest desert area . Some where we also notice that flood affected families shifted in Government schools as well.

Till to date as per Government data two human death also recorded due to rains one at Jhol & 2nd at Khipro.

In this situation most of families needed food/ ration, shelter, NFIs, WASH and medical assistance on immediate bases and same time fodder , treatment and Vaccination for livestock to reduce potential losses of human lives to protect their livelihood sources.

Statement Showing the Detail of Rain fall in Sanghar from 1st July to 24th August

Sr No.	Name of Taluka	Rain Fall in MM
1	Sanghar	716
2	Sinjhor	452
3	Shahdadpur	434
4	Tando Adam	618
5	Jam Nawaz Ali	459
6	Khipro	580

In Numbers

2,548,207 Population Affected
187,61 (as per District Government) affected families.


24.780 Families have been displaced to camps.

9,461 Total Families in camps
3560 Goats, 290 Sheep, 5 Cow, 20 Buffalos, 3 Donkeys have died


26 Casualties
5 Male, 2 Female and 3 Children

14 Injured
2 Male, 8 Female and 4 Children

8,761 Houses damages
5989 Partially Damaged Houses.
2772 Fully Damaged Houses.



DISTRICT SUKKUR



SITUATION ANALYSIS

DISTRICT UMERKOT



THE SITUATION

Current Situation is getting worst due to continuous raining. The following is the worst situation of appended districts mentioned above.

-Migration has increased and 40% of Umerkot, Sanghar, Mirpurkhas and Thatta community have migrated and shifted towards roads/Schools/Camps.

-Community has lost their katcha/mud houses damaged 100% and grain storage , livetsock's wheat straw storage also washed away due to rain.

-Few LCHs built by the SRSO-Sindh government have also been partially damaged during the monsoon season.

-Community has lost their animals and also lost animal feed and fodder.

-Agriculture crop totally damaged-(Major Cotton crop, Chilies, Sugarcane and onion).

-Electricity is vanished, road infrastructure has been destroyed. Mobile service and network disconnected and Non-accessibility to villages due to rain.

-Roads and street found damaged due to overflow of water.

-Badly affected Pakka and Katcha roads along with bridges and culverts.

-Unavailability of safe drinking water.

-Shortage of Water & fodder for Livestock. Livestock diseases have been increased.

-Increase in diarrhea and water borne disease.

Umerkot

Due to flood situation people's faced problems

1. Flood water in their homes, 2. They haven't shelter

3. People's suffering from Malaria and dhiera disease

4. They haven't ration and cooked food, 5. They haven't safe drinking water

6. Animals suffering from different diseases, 7. All shelters fully damaged

8. Transportation issues, 9. They haven't Safe place for temporary residency.



SITUATION ANALYSIS



THE SITUATION

The current situation due to heavy rain is worst and worsens the vulnerabilities of communities. It has been reported that rain floods not only damaged the houses but also destroyed crops in district Mirpurkhas. This rain badly affected the Union Councils' community migrated to different safe places and roads. In addition, the livestock and agriculture livelihood assets were also badly affected during the rainfall. While most of the communication channels in rural areas are broken and damaged and rain flood situations also destroyed the standing crops and greatly the livelihoods of inhabitants.


IN NUMBERS

315,151.20 Population Affected
147,59 affected families and 56,277 Households
4317 Families have been displaced to camps.
7282 Total Families in camps
300 Goats, 270 Sheeps, 5 Cow, 20 Buffalos, 3 Donkeys
have died
27 Casualties
14 Male, 9 Female and 4 Children
46 Injured
36 Male, 6 Female and 4 Children
55,156 Houses damages
48961 Partially Damaged Houses.
6190 Damaged Houses.

Immediate Assistance Required for Impoverishing Marginalized Communities in Floods Ravaged Rural Sindh

- NFI Item- Tents/Mosquito Nets
- Food Items- Ration
- Free Medical Camps
- Water Purification kits
- Animal Vaccination and Medical Treatment





DISTRICT GHOTKI SITUATION ANALYSIS

IN NUMBERS

56,279 people were affected by floods and flash floods in all talukas of district Ghotki.

9 casualties and 446 people injured

2,548,207 people are in immediate need of shelter and food.

9860 people have migrated from submerged villages and houses to roads and government camps/schools for survival.



THE SITUATION

The situation at District Ghotki is observed that every area of the district is affected by the rainfall. District Manager SRSO Ghotki instructed teams for assessments and the activity has going on at every tehsil of Ghotki through SMTs hence from today teams started collecting data from the villages.

-SMTs visited concerned UCs to assess the affected people's Houses and their losses.

-Due to shank band breaching, 63 villages from UC: Qadirpur and Jamal have been reported as completely affected by the flooding water.

-Due to flooding at Qadirpur and Jamal all the effective's villagers moved to camps, upper areas, river bands and road sides.

es:

-300ft Breach in Shank Band Qadirpur found today at early morning that caused the alarming situation as observed today by the team

-If necessary steps will not be taken then damage will be counted more.

-Community has lost their muddy houses due to continuous rain fall

-Few of the LCHs built by the SRSO-Sindh government have also been partially damaged during the monsoon season.


-Due to rainfall, community lost their food items and wheat stock.

-Community has lost their animals-(small and large) and also lost animal feed and fodder.

-Agriculture crop totally damaged-(Major Cotton crop, Chilies, Sugarcane and onion) in the District reported by various sources and on ground visit of SRSO Team

-Electricity connection found broken in rural area of District Ghotki

-Non-accessibility to villages due to rain.



SITUATION ANALYSIS

DISTRICT BADIN

**MONSOON
RAIN
EMERGENCY
CALAMITY
AFFECTED
AREAS**



IN NUMBERS

36,549 people were affected by floods and flash floods in all talukas of district Badin.

21 casualties and 46 people injured

215,88 people are in immediate need of shelter & food.

9549 people have migrated from submerged villages and houses to roads and government camps/schools for survival.

THE SITUATION

The current spell of rain has severely affected 64 union councils and cities wards of District Badin. The continuity of rain brought high flood in rural areas as well as cities which caused submission of communication channels / transportation. People are stuck and struggling to approach at safe place which increased ratio of migration because their villages / homes have been submerged in water. It brought high ratio of community loss including damages of homes, food items, non-food items and death ratio in livestock. Rain flood water brought enormous challenges of shortage of food & non-food items because it has severely disturbed routine life and do not have flood i.e. food & non-food items. Moreover, rain flood increased number of mosquitoes that cause spread of sickness in human and livestock because of mosquitoes' bite. Most of communications channels to approach at rural areas found submerging in water. Continuity of rain demolished and cracked homes



COORDINATION MEETINGS

District Manager Mr.Jamil Samejo conducted 03 coordination meetings with Deputy Commissioner, ADC-II and Deputy Director of Social Welfare Department relating to rain flood and shared the scenario. Deputy Commissioner Badin asked ration support from Sindh Rural Support Organization for 50 homes. On the basis of Deputy Commissioner request, District Manager Coordinated with SRSO head office and arranged food rations for 50 families and handed over to District Administration.

RELIEF WORK

District Manager physically visited broken canal areas and union councils for collection of data perspective of rain losses. He directed all social mobilization team of 05 Tehsils to coordinate community for safety precautions and physically identification of those families who have dire intensive need of food. All teams have commenced process of identifications in affected areas.





SITUATION ANALYSIS

DISTRICT THATTA



The Situation

The torrential rains created havoc over a large span of geographies and impacted a large number of populations due to rain and thundershowers starting on 10th July 2022 to up now in the Thatta district of Sindh. Heavy downpour has led to urban flooding in Thatta.

“Strong monsoon currents spells are have brought under the influence of this weather system to Thatta also. It added that monsoon rains have started with the initial spells in Thatta with thunderstorms. More thundershowers with isolated heavy to very heavy rainfall could also hit the Thatta District during the wet spell that is expected in the coming days.

Windstorms may damage loose structures in vulnerable locations in the Thatta District.

There were incidents of Katcha/Straw Houses roof collapses of more than two dozen mud houses and rooms have been demolished.




IN NUMBERS

77,770 people were affected by floods and flash floods in all talukas of district Thatta.

12 casualties and 36 people injured
312,66 people are in immediate need of shelter & food.

9,845 people have migrated from submerged villages and houses to roads and government camps/schools for survival.







Shikarpur Region

THE SITUATION ANALYSIS

Shikarpur, Jacobabad & Kashmore

In Numbers

116 Casualties: 7 Shikarpur, 4 Kashmore, and 5 Jacobabad
87 Injured: 15 Shikarpur, 11 Kashmore, and 61 Jacobabad

Crop Damages: 100% Rice and Vegetable

Livestock Death: 1271 in three districts

Damages of Houses: Partially Damaged: 2250, Fully Damage: 1965

The current monsoon spell of heavy rain is continuing from 17th August 2022. This heavy rainfall has affected all Talukas of three districts due to heavy rain, houses and agricultural land being heavily damaged and rainwater standing in rice crops and surrounding the villages and inside the houses..

In District Jacobabad, The heavy rain has badly devastated the crops and created food insecurity. Hundreds of the green lands were converted into water and badly hit by the heavy rainfall. Hundreds of houses collapsed, people were injured, children suffered from diseases, social life was distrusted, and socioeconomic life of the public was badly affected. Monsoon rains damaged the homes, roads, bridges, and power stations in 40 Union Councils of the District. There are three main canals across the District Jacobabad Ghari Hassan Sarki canal located near Tehsil Thul has damaged a number of houses, and hundreds of animals died. Another Canal Bhutta Shaakh and Muslabad have ruined the lives of people in this heavy rainfall Jacobabad District was severely impacted. In fact, the recent disasters have not only resulted in the loss of precious human life but also damaged infrastructure and the destruction of crops, and food shortages.

In District Kashmore, River Indus protection Bandh has been damaged and due to damage of shank band more than 50 villages are affected and District Government has declared an emergency in this area. District Government Division reported that in district Kashmore 03 persons died during heavy rainfall.

In District Shikarpur, a number of villages are affected and due to heavy rain major damages occurred such as Kacha houses, and crops being damaged 03 persons and 01 child died and 08 persons were injured.

Immediate Assistance Required for Impoverishing Marginalized Communities in Floods Ravaged Rural Sindh

1. NFI Item- Tents/Mosquito Nets
2. Food Items- Ration
3. Free Medical Camps
4. Water Purification kits
5. Animal Vaccination & Medical Treatment

SITUATION ANALYSIS

In Numbers

House Damaged: 47,500

Fully damaged: 36,000

Partially damaged: 11,500

People Injured: 61

Male: 17

Female: 16

Children: 28

People death: 09

Male: 2

Female: 2

Children: 5



Livestock Death: 962

Crop damaged (In Acre):
103,000



The current spell of rain has badly affected 29 Rural Union councils and the urban area of District Jacobabad. The people have suffered heavy losses, including loss of Human lives, livestock, crop damages, and rainwater standing crops of Kharif 2022-23. According to PDMA, 40 houses are partially and fully damaged, 05 persons died and 245 acres of Agricultural land crops have been damaged. SRSO district field teams are engaged and conducting rapid assessments to get data on major damages caused by heavy rainfall with the support of community Insinuations and Local support organizations (LSOs) leaders. As per SRSO initial rapid assessment, 1,811 villages and 28,018 households have been affected due to heavy rainfall.

The heavy rain has badly devastated the agricultural crops rice and vegetables and losses are recorded in terms of livestock death, 61 people were injured and 11 people died. Monsoon rains damaged the infrastructure roads and bridges in all Union Councils of the District. The people have moved into camps and lives on the open ground due to lost their houses. Currently, they have urgently required temporary shelters, cooked food, mosquito nets, and green fodders for livestock.



Situation Analysis

District Shikarpur



In Numbers

Population Affected: 87024

Households Affected: 14504

House Damaged: 1,884

Fully damaged: 884

Partially damaged: 1000

People Injured: 15

Male: 05

Female: 08

Children: 02

People death: 07

Male: 0

Female: 02


Children: 5

Livestock Death: 380

Crop damaged (In Acre): 10,153

Situation

Shikarpur district is one most affected areas during heavy rainfall. People have suffered heavy losses, including loss of human life, livestock, and damage to houses and standing crops of Kharif 2022-23. This heavy rainfall affected all the Talukas of Shikarpur badly. SRSO teams are involved and are conducting rapid assessments to gather data on major damage caused by heavy rains with the support of community leaders and community Resource persons. Heavy rain severely devastated crops and created food insecurity. Hundreds of green areas were turned into water and heavily were affected by heavy rains. Hundreds of houses collapsed, people were injured, children suffered from diseases, social life was distrustful and people's socio-economic life was badly affected. Monsoon rains damaged houses, roads, and bridges in all union councils of the district. Due to the heavy rains, people moved from their homes and moved to camps. The main crop is rice (paddy) and this crop is fully damaged at the mature seed and stands stage. Indeed, recent disasters not only resulted in the loss of precious human lives, but also infrastructure damage and crop destruction, and food shortages. Provincial Disaster Management Authority (PDMA) is carrying out relief activities in the flood-affected areas of northern Sindh. 05 persons died and 15 injured were reported by the district Government.



Situation Analysis

District Kashmore



In Numbers

Population Affected: 80304
Households Affected: 13384
House Damaged: 927
Fully damaged: 382
Partially damaged: 545
People Injured: 11
Male: 03
Female: 05
Children: 03
People death: 05
Male: 04
Female: 00
Children: 1
Livestock Death: 402
Crop damaged (In Acre): 9,369

Situation

District Kashmore-Kandhkot is one of the worst affected areas during heavy rains and people have suffered heavy losses which include loss of human life, animals, and damage to houses and standing crops. This heavy rain had a bad impact on all the Talukas of Kashmore. SRSO field teams are engaged and conducting rapid assessments to gather data on major damage caused by heavy rains with the support of community leaders and community resources. The heavy rain severely devastated crops and created food insecurity. Hundreds of people's mud houses were damaged and green spaces turned into water and were hit hard by heavy rains. Hundreds of houses collapsed, people were injured, children suffered from diseases, social life was distrustful and people's socio-economic life was badly affected. Monsoon rains, damaged houses, and roads in all union councils of the district. Due to the heavy rains, people were displaced from their homes and moved to camps. The main crop is rice and this crop is fully damaged at the mature seed and shoot stage. Indeed, recent disasters have not only resulted in the loss of precious human lives, but also infrastructure damage and crop destruction, and food shortages. The District Government has reported 04 person death and 11 injured due to rainfall and The District Government Administration is also carrying out rescue operations in the flood-affected areas of northern Sindh.



Situation Analysis

District
Kamber-Shahdad kot

IN NUMBERS

34 Casualties
22 Injured
200 villages are submerged in water
362,88 Population is affected.
604,8 Households
1110 livestock death
232,00 acres of crop damaged
80% of Crops are damaged
50% population migrated to camps and roads



SITUATION

Qubo Saeed khan is one of taluka of district Kamber Shahdadkot. Where all villages are submerged in rain/flood water. Major portion of the water approaches from the mountain range of Baluchistan, massive devastation is noticed.


Irrigation canal breaches and bands (F.P) are also broken in district which causing the conditions even worse mud-made houses, livestock and crops are swept away in this deluge. Mortality rate is increasing day by day due to collapse of houses.

So far, 100 people are more migrated since yesterday and those are running with low supplies of food and drinking water. Not only rural community is suffering but urban flooding is also noticed. Two Union council of Kamber and warah are under water completely. Several injuries and casualties are reported. There is dire need of relief camp which provide shelter (Tents, food and medicines.

According to the government officials these damages are reported



Rain Emergency- Calamity Affected Areas



THE SITUATION ANALYSIS

District Larkana



Heavy and sustained rain over multiple days caused flooding and damage houses, agriculture crops especially the rice field, which the main source of district larkana. Livestock is the main source of livelihood especially in rural areas, which is badly affected by this situation, currently livestock facing viral and water borne diseases, this would be increased in future due to stagnant water in their localities. Availability of fodder is also seems challenge in this situation. Community is shifting their livestock on roads and embankments. The mortality of livestock may be increased in if this situation prevails.


Due to this continuous rain significant number of houses have been damaged and many villages are completely under water, community is shifting their families into government schools, roads. In this situation most of families needed food/ration, shelter, NFIs, WASH and medical assistance on immediate bases and same time fodder, treatment and Vaccination for livestock to reduce potential losses of human lives to protect their livelihood sources.



”
28 Human Death
loss and 361 Male
Injured

In Numbers

- 22 males died
- 3 females died
- 3 Children Died
- 367 Males Injured





Provide assistance in the priority areas of dry ration, clean drinking water, non-food items, mosquito nets, fodder for livestock and medical supplies.

Appeal

Rain Flood Relief Support for Affected Communities

Ghotki, Sukkur, Khairpur, Sanghar, Mirpurkhas, Umerkot, Badin, Thatta, Larkana, Kamber-Shadadkot, Jacobabad, Shikarpur, Kandhkot@Kashmore & Noushero-Feroze

Monsoon Rain Emergency 2022

Financial Support can be made with

Bank Name	Silk Bank Limited	United Bank Limited
Branch Address	Sukkur Branch	Minara Road, PO.Box NO.141, SUKKUR
Branch Code:	0010	0964
Account Title	Sindh Rural Support Organization	SRSO Flood Relief Account
Account NO:	002005809207	00300567
IBAN No:	PK39 SAUD 0000 0020 0580 9207	PK16 UNIL0112096400300567
Swift Code	SAUDPKKAXXX	UNILPKKA028

 info@srso.org.pk

 071-562718201

 /SRSO_Official

 /SRSO.Official

Sindh Rural Support Organization

<https://srso.org.pk>